



Spectra Precision Layout Pro



Simply Powerful



ALWAYS LAYOUT PRO



Convenience & power in an innovative package

Spectra Precision® Layout Pro™ software offers the convenience of carrying, managing, editing, and laying out your job site blueprint while you're on the go. And this is all possible regardless of the method or instrumentation used.

The power of a simple user interface makes Layout Pro a must-have tool that will revolutionize the way you work.

- Perform layout tasks on your own with Layout Pro.
- Reduce your subcontracting to cut costs and minimize down-time.
- You can even re-lay out critical job site points if they're damaged during construction.

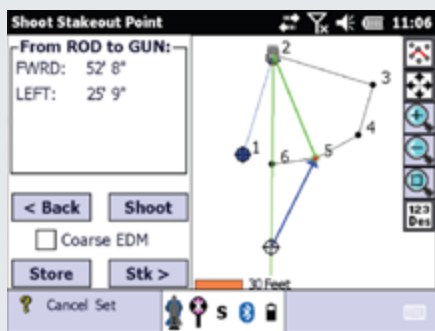
Plus, Layout Pro has basic site survey capabilities and allows the creation of as-built records.

Layout Pro organizes and standardizes all layout activity for your equipment from a transit and tape to a mechanical total station and even the Spectra Precision FOCUS® 35 robotic total station. You'll see the savings in shorter training times as well as more flexibility and independence—if one instrument is unavailable, you can quickly and easily swap out for another. When used with a total station, Layout Pro provides the most significant gains in productivity, accuracy and reliability.

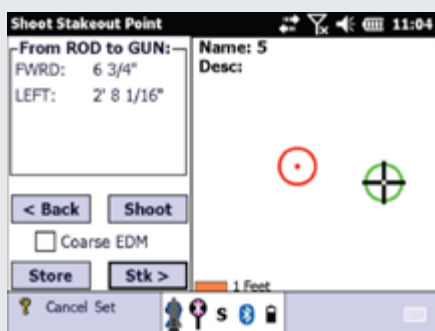


Layout with a Robot

For the highest level of productivity and flexibility, Layout Pro can be used with the FOCUS 35 robotic total station. Layout Pro on the Ranger 3 data collector with its built-in radio, provides remote control capability to your total station. All layout tasks can then be completed by just one person at the rod. Setup the instrument, connect to it with the radio using the Ranger 3 and Layout Pro, and you're ready to layout points. The on-screen real-time display will guide you directly to each point.



Once you are close to the point, the display changes to a precise position display. It's easy and fast to get the rod right on the point.



One person. Fast, accurate, and reliable. The FOCUS 30+ and Layout Pro make for quick work of all your layout requirements.

Speed and Reliability

Layout Pro software is a critical tool in the field of construction layout, designed to make the layout process more productive, accurate and reliable.

Layout Pro is specifically designed to meet the unique requirements of in-the-field construction layout. With Layout Pro you have the ability to input blueprint dimensions and build a digital replica of the layout plan. Then you can use Layout Pro to guide the layout of the major points, add string dimensions on the print, as well as calculate diagonals and angles. Layout Pro makes your most complex layouts – such as curves and arcs – as straightforward as any other.

Onboard or Data Collector

Layout Pro runs onboard the Nikon Nivo C and the Spectra Precision FOCUS 8 total stations providing an all-in-one solution. The power and simplicity of Layout Pro – combined with onboard data collection – make for a simple and efficient layout solution.

Or choose the Nomad data collector to control a wide variety of total stations including the Nikon Nivo M+ and the Spectra Precision FOCUS 6+.

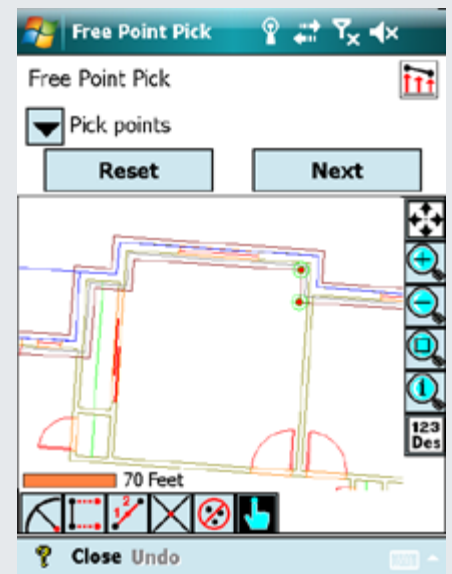
Whichever option you choose, Layout Pro runs in the same workflow. It will provide fast and easy layout of all your site work.



Electronic Data

Import a DXF file with your layout data – be it a simple building pad or an entire building. Use the easy-to-use snap features in the field to digitize points quickly and accurately. Then, use the layout tools to set those points. The DXF file will even be shown as a background to your points map so it's easy to know where you are. Layout Pro also gives you complete control over the DXF file layers so it's easy to see only the data you want to see.

Layout Pro also supports creating point patterns to represent bolt patterns or other complicated patterns. Create or edit a point pattern in the field and place that pattern on multiple center points at the same time.



Layout Pro Office

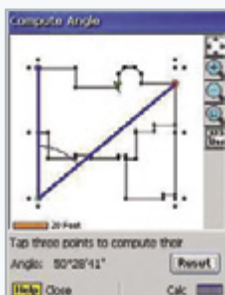
This office software is the perfect companion tool for Layout Pro in the field. Layout Pro Office provides the necessary tools to extract points and lines from CAD drawings to use in the field. It also provides a point pattern editor to create patterns for such things as anchor bolts.

Layout Pro Office includes the same basic tools for plan design, measuring, and calculations as the field software, so it is easy to use. Layout Pro Office can then be used to transfer the files to the data collector or total station for use in the field.

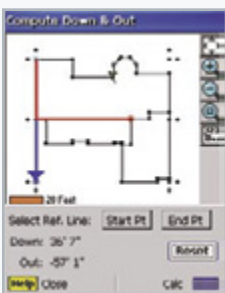
Layout Pro Function Table



Easily enter your plan information



Simply select three points to compute angles



Compute "down-and-out" information without the math

FILE MANAGEMENT FUNCTIONS

- New job
- Open job
- Save job as
- Delete a job
- Rename a job
- Lock/Unlock job

SETTINGS & PREFERENCES

- Instrument
 - Manual mode
 - Do Not Prompt for Measurements
 - Prompt for Measurements
 - Total station
 - Multiple models supported
 - Communications settings
 - Robotic Total Station
 - FOCUS 35
 - Radio Com Settings
- Units
 - Distances
 - Feet
 - Feet-Inch
 - Meters
 - Angles
 - Degrees
 - Grads/Gons
- Format
 - Data display
 - Coordinate order
- Stakeout (Layout Tolerances)
 - Horizontal
 - Vertical

ENTER PLAN

- Input plan
 - Enter point, distance, direction
 - Change elevation
 - Enter an arc
 - Intersect lines
 - Mid-point of lines
 - Offset points
 - Connect points
 - Closure checks
- Edit plan
 - Change
 - Insert
 - Delete
- Create Points from DXF
- Edit Point Patterns
- Create grid points
- View plan/Compute with plan
- Input/Edit coordinates

IMPORT/EXPORT

- Import DXF
- Import text file
- Export
 - DXF
 - Text file
- Reports
 - Stakeout
 - Deviation
 - Out of tolerance

SETUP & LAYOUT

- Setup instrument point
- Stakeout using
 - Entered plan
 - Reference line
 - Reference arc
- Layout using two tapes
- Measure site



Contact Information:

AMERICAS

Spectra Precision Division
10368 Westmoor Drive
Westminster CO 80021 • USA
+1-720-587-4700 Phone
888-477-7516 (Toll Free in USA)

EUROPE, MIDDLE EAST AND AFRICA

Spectra Precision Division
Rue Thomas Edison
ZAC de la Fleuriaye – CS 60433
44474 Carquefou (Nantes) • FRANCE
+33-(0)2-28-09-38-00 Phone

ASIA-PACIFIC

Spectra Precision Division
80 Marine Parade Road
#22-06, Parkway Parade
Singapore 449269 • SINGAPORE
+65-6348-2212 Phone



www.spectraprecision.com



SCAN THIS CODE FOR
MORE INFORMATION

Please visit www.spectraprecision.com for the latest product information and to locate your nearest distributor. Specifications and descriptions are subject to change without notice.

© 2014, Trimble Navigation Limited. All rights reserved. Spectra Precision is a Division of Trimble Navigation Limited. Spectra Precision and the Spectra Precision logo are trademarks of Trimble Navigation Limited or its subsidiaries. FOCUS, Layout Pro, Nomad, and Ranger are trademarks of Spectra Precision. Nikon is a registered trademark of Nikon. Trimble Navigation Limited is distributing Nikon auto-levels, theodolites and total stations for surveying and construction applications as part of a joint venture agreement with Nikon Corporation. All other trademarks are the property of their respective owners. PN 022487-184C (05/14)